



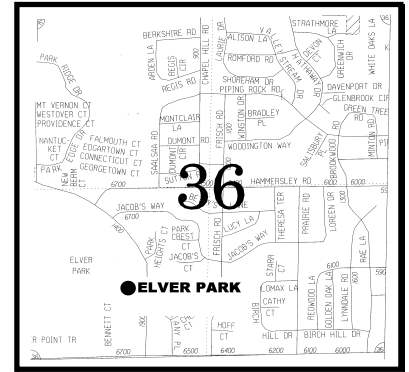
Station ID. 002

**City of Madison
GPS Project 2002**

Station Name: ELVER PARK GPS PID: DG4234

Section 36 Town 07 North, Range 08 East.
City of Madison, County of Dane, State of Wisconsin

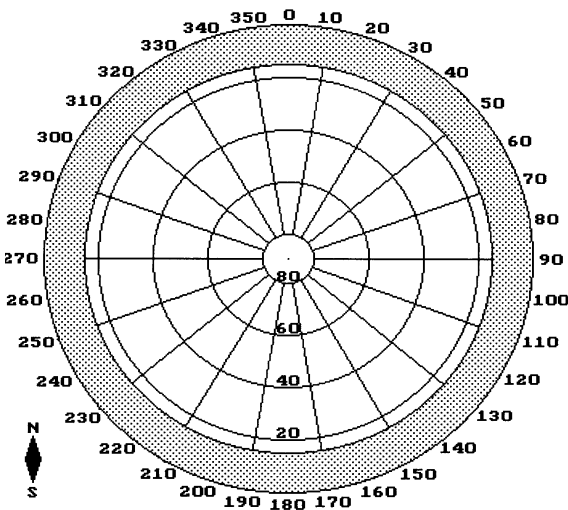
Observer: Jamey Reid; Date of observation October 16, 2002
To receive additional information pertaining to this station, go to the NGS web site. http://www.ngs.noaa.gov/cgi-bin/ds_desig.prl



Station is reported to be First order horizontal and Third order, Class II Ellipsoid. Feet are in US Survey Foot

NAD 83 (1997)		SPC WI S		WCCS Dane Zone 83 1997	
Latitude	43 02 05.46039 (N)	Y (meters)	115,085.433	Y (feet)	468,317.34
Longitude	089 29 50.27981 (W)	X (meters)	640,965.296	X (feet)	790,925.62
NAVD 88	326.9 (meters)	Scale Factor.	0.99995288	Converg.	-00 03 04.6
Ellip. Height	292.75 (meters)	Converg.	+0 20 43.5	Scale	0.999996243
Geoid 03 Ht.	-34.19 (meters)	Elev. Factor	0.99995409		
		Combine Factor	0.99990697		

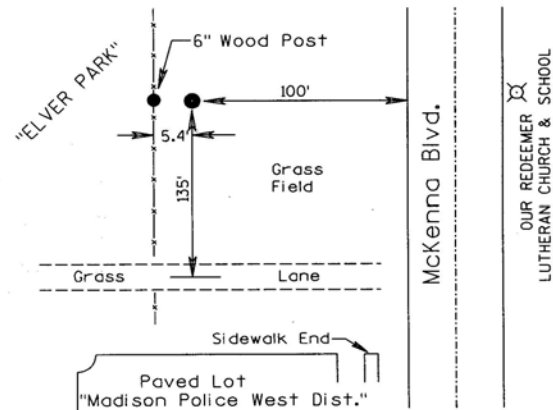
Sky Plot



**Not to Scale
NORTH**



Sketch



DESCRIPTION:

TO REACH THE STATION FROM THE INTERSECTION OF US 12 AND 14 AND S. GAMMON ROAD, TRAVEL SOUTH ON S. GAMMON ROAD FOR 1.6 KM (1.0 MI) TO THE INTERSECTION OF SCHROEDER ROAD AND MCKENNA BLVD. TRAVEL SOUTH ON MCKENNA BLVD FOR 1.5 KM (0.95 MI) AND THE STATION TO THE WEST. THE STATION IS LOCATED APPROXIMATELY 91.4 M (300 FT) NORTH OF THE NORTH EDGE OF THE PARKING LOT FOR THE CITY OF MADISON POLICE DEPARTMENT AND APPROXIMATELY 30.5 M (100 FT) WEST OF MCKENNA BLVD, THE STATION IS SET ALONG A NORTH-SOUTH FENCE LINE AND 41.1 M (135 FT) NORTH OF THE GRASS ENTRANCE TO ELVER PARK, WHICH IS NEAR THE MADISON WEST POLICE DEPARTMENT. STATION IS STAMPED ELVER PARK GPS ON THE ACCESS COVER.