



Station ID. 003

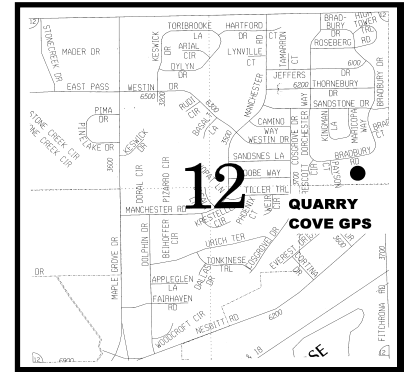
**City of Madison
GPS Project 2002**

Station Name: QUARRY COVE GPS

PID: DG4230

Section 12 Town 06 North, Range 08 East.
City of Madison, County of Dane, State of Wisconsin

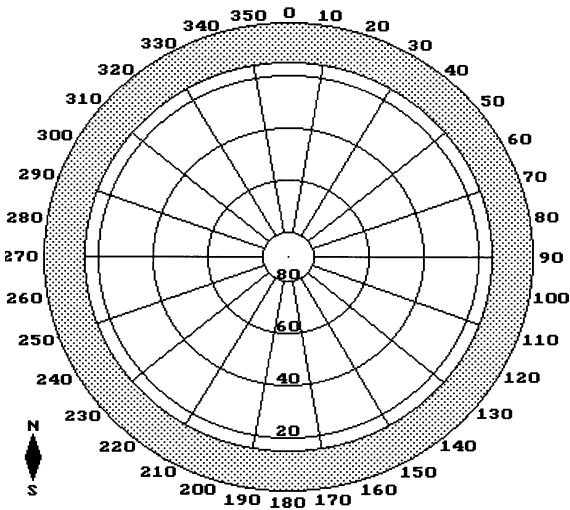
Observer: Dean Baker; Date of observation October 16, 2002
To receive additional information pertaining to this station, go to the NGS web site. http://www.ngs.noaa.gov/cgi-bin/ds_desig.prl



Station is reported to be First order horizontal and Third order, Class II Ellipsoid. Feet are in US Survey Foot

NAD 83 (1997)		SPC WI S		WCCS Dane Zone 83 1997	
Latitude	43 00 34.26451 (N)	Y (meters)	112,276.874	Y (feet)	459,081.50
Longitude	089 29 10.46754 (W)	X (meters)	644,883.824	X (feet)	793,875.53
NAVD 88	329.3 (meters)	Scale Factor.	0.99995578	Converg.	-00 02 37.4
Ellip. Height	295.17 (meters)	Converg.	+0 21 10.8	Scale	0.999996607
Geoid 03 Ht.	-34.16 (meters)	Elev. Factor	0.99995371		
		Combine Factor	0.99990949		


Sky Plot



**Not to Scale
NORTH**



Sketch



DESCRIPTION:

TO REACH THE STATION FROM THE INTERSECTION OF US 12 AND 14 AND US 18 AND 151, TRAVEL SOUTH ON US 18 AND 151 FOR 2.7 KM (1.7 MI) TO THE INTERSECTION OF CR PD. TRAVEL WEST ON CR PD FOR 1.2 KM (0.75 MI) TO THE INTERSECTION OF DORCHESTER WAY. TRAVEL SOUTH ON DORCHESTER WAY FOR 0.6 KM (0.4 MI) TO THE INTERSECTION OF BRADBURY ROAD. TRAVEL EAST ON BRADBURY ROAD FOR 0.2 KM (0.1 MI) AND THE STATION TO THE SOUTH. STATION IS APPROXIMATELY 82.3 M (270 FT) EAST OF PAYSON COURT AND 11.0 M (36 FT) SOUTH OF BRADBURY ROAD. STATION IS STAMPED QUARRY COVE GPS ON THE ACCESS COVER.